

UPPER DEERFIELD TOWNSHIP

CUMBERLAND COUNTY

NEW JERSEY

ZONING MAP

ALLOWAY TOWNSHIP
SALEM COUNTY N.J.

UPPER PITTSBORO TOWNSHIP
SALEM COUNTY N.J.





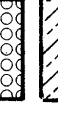






PITTSBORO TOWNSHIP
SALEM COUNTY N.J.

HOPWELL TOWNSHIP
CUMBERLAND COUNTY N.J.

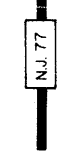


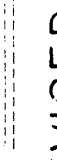
DEERFIELD TOWNSHIP
CUMBERLAND COUNTY N.J.

FAIRFIELD TOWNSHIP
CUMBERLAND COUNTY N.J.

CITY OF BRIDGETON
CUMBERLAND COUNTY N.J.

-  Public
-  Agriculture
-  R-1 Residential
-  R-2 Residential
-  R-3 Residential
-  R-4 Residential
-  B-1 Business
-  B-2 Business
-  Flood Plain
-  G-1 General Industry
-  Airfield Hazard Area

LEGEND

-  STATE HIGHWAY
-  COUNTY ROADS
-  TOWNSHIP ROADS
-  PRIVATE ROADS & LANES

REVISED TO NOV. 1992
DEC. 1988, NOV. 1993, AUG. 1994, JUNE 1997, MAY 1998

SCALE IN FEET

TOWNSHIP PLANNER:
LOUIS C. JOYCE, IV

PLANNING BOARD ENGINEER:
ROBERT C. DuBOIS P.E.
DuBOIS and MARTIN ASSOC.
P.O. BOX 1051
HADDONFIELD, NEW JERSEY 08033-0618

